

COLLEGE



Latitude: 17.079324
Longitude: 74.420138
Elevation: 568.27 m
Accuracy: 4.0 m
Time: 02-11-2020 13:35
Note: College playground

Powered by NoteCam



Latitude: 17.079324
Longitude: 74.420138
Elevation: 568.27 m
Accuracy: 4.0 m
Time: 02-11-2020 13:35
Note: College playground

Powered by NoteCam



Latitude: 17.078934
Longitude: 74.42036
Elevation: 562.27 m
Accuracy: 3.0 m
Time: 02-11-2020 13:37
Note: College

Powered by NoteCam



Latitude: 17.078934
Longitude: 74.42036
Elevation: 562.27 m
Accuracy: 3.0 m
Time: 02-11-2020 13:37
Note: College

Powered by NoteCam

Principal Cabin



Office



Corona Help Center



ICT Geography Classroom



Latitude: 17.078964
Longitude: 74.420013
Elevation: 557.27 m
Accuracy: 6.5 m
Time: 03-11-2020 12:08
Note: Geography digital classroom

Powered by NoteCam



Latitude: 17.079035
Longitude: 74.420016
Elevation: 557.27 m
Accuracy: 7.5 m
Time: 03-11-2020 12:07
Note: Geography digital classroom

Powered by NoteCam

SPORT ACTIVITY



Latitude: 17.078631
Longitude: 74.420199
Elevation: 586.2132 m
Accuracy: 25.8 m
Time: 20-09-2021 17:56
© The Sports 2021



Latitude: 17.078879
Longitude: 74.420253
Elevation: 568.9233 m
Accuracy: 10.9 m
Time: 17-09-2021 09:20
© The Sports 2021



Latitude: 17.078495
Longitude: 74.420216
Elevation: 563.55 m
Accuracy: 3.8 m
Time: 05-12-2021 09:12
© The Physical Training Army Police 2021




Latitude: 17.078872
Longitude: 74.420212
Elevation: 564.4 m
Accuracy: 3.8 m
Time: 05-12-2021 09:14
© The Physical Training Army Police 2021

Internal Quality Assurance Cell (IQAC)



Latitude: 17.077128
Longitude: 74.419037
Accuracy: 2400.0 m
Time: 02-11-2020 14:27
The IQAC



Latitude: 17.078845
Longitude: 74.420042
Accuracy: 20.0 m
Time: 02-11-2020 14:31
The IQAC



Latitude: 17.078844
Longitude: 74.420043
Accuracy: 20.0 m
Time: 02-11-2020 14:31
The IQAC



Latitude: 17.078844
Longitude: 74.420043
Accuracy: 20.0 m
Time: 02-11-2020 14:31
The IQAC

WOMAN HOSTEL



Latitude: 17.078588
Longitude: 74.420015
Elevation: 572.27 m
Accuracy: 3.0 m
Time: 02-11-2020 13:08
Note: Womens hostel

Powered by NoteCam

Yoga Center



Latitude: 17.079062
Longitude: 74.420313
Elevation: 562.27 m
Accuracy: 3.0 m
Time: 02-11-2020 13:37
Note: Yoga center


Powered by NoteCam



COLLEGE LIBRARY



Boys Reading Hall




LABORATORY OF ZOOLOGY



LABORATORY OF PHYSICS



LABORATORY OF CHEMISTRY



M.Sc. I Chemistry Laboratory



M.Sc. II Chemistry Laboratory



LABORATORY OF BOTONY



ENGLISH LANGUAGE LABORATORY



Commerce Laboratory



Latitude: 17.078739
Longitude: 74.420032
Elevation: 564.27 m
Accuracy: 20.5 m
Time: 02-11-2020 13:00
Note: Commerce lab

Powered by NoteCam

02-11-2020 13:00
Latitude: 17.078739
Longitude: 74.420032
Elevation: 564.27 m
Accuracy: 20.5 m

Powered by NoteCam

Geography Laboratory



Latitude: 17.079136
Longitude: 74.419824
Elevation: 557.27 m
Accuracy: 5.0 m
Time: 03-11-2020 12:29
Note: Geography Laboratory

Powered by NoteCam

Latitude: 17.079136
Longitude: 74.419824
Elevation: 557.27 m
Accuracy: 5.0 m
Time: 03-11-2020 12:29
Note: Geography Laboratory

Powered by NoteCam



Latitude: 17.079064
Longitude: 74.419841
Elevation: 559.27 m
Accuracy: 5.0 m
Time: 03-11-2020 12:28
Note: Geography Laboratory

Powered by NoteCam

Latitude: 17.079064
Longitude: 74.419841
Elevation: 559.27 m
Accuracy: 5.0 m
Time: 03-11-2020 12:28
Note: Geography Laboratory

Powered by NoteCam

Competitive Examination Guidance Centre



COC Food Processing



Fashion Designing and Beauty Parlor



Auditorium Hall



Latitude: 17.078786
Longitude: 74.419863
Elevation: 579.27 m
Accuracy: 7.0 m
Time: 03-11-2020 12:21
Name: Auditorial Meeting Room

Powered by NoteCam

Аудиторна кімната
Точка: 03-11-2020 12:21
Висота: 579.27 м
Довгота: 74.419863
Широта: 17.078786

Powered by NoteCam



Latitude: 17.079177
Longitude: 74.419991
Elevation: 630.27 m
Accuracy: 26.5 m
Time: 03-11-2020 12:23
Name: Geography digital classroom

Powered by NoteCam

Аудиторна кімната
Точка: 03-11-2020 12:23
Висота: 630.27 м
Довгота: 74.419991
Широта: 17.079177

Powered by NoteCam



Latitude: 17.078538
Longitude: 74.419889
Elevation: 570.27 m
Accuracy: 5.5 m
Time: 03-11-2020 12:23
Name: Auditorial Meeting Room

Powered by NoteCam

Аудиторна кімната
Точка: 03-11-2020 12:23
Висота: 570.27 м
Довгота: 74.419889
Широта: 17.078538

Powered by NoteCam

NSS Department




NCC Department



Solid Waste Management



Principal Quarter



Staff Quarter



Latitude: 17.078035
Longitude: 74.419903
Altitude: 556.0 m
Accuracy: 22.5 m
Time: 03-11-2020 11:36
The Staff Quarters



PARKING



Latitude: 17.079372
Longitude: 74.419969
Elevation: 557.28 m
Accuracy: 8.0 m
Time: 02-11-2020 13:31
Note: Parking

Powered by NotCam

Latitude: 17.079372
Longitude: 74.419969
Elevation: 557.28 m
Accuracy: 8.0 m
Time: 02-11-2020 13:31
Note: Parking



BOTANICAL GARDEN



Latitude: 17.07937
Longitude: 74.420029
Elevation: 569.29±3 m
Accuracy: 10.5 m
Time: 12-16-2020 14:38
Note: Botanical Garden

Powered by NoteCa



Latitude : 17°4'44"N
Longitude : 74°25'13"E
Altitude : 569.38 meters
Date : 29/09/2021
Note : Sanitization

Note : Sanitization
Date : 29/09/2021
Altitude : 569.38 meters

ELECTRICITY BACKUP (GENARATOR)



GIRLS COMMANROOM



COMMAN STAFFROOM



WATER COOLER



Canteen



SOLAR PANEL

